

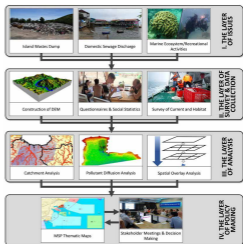
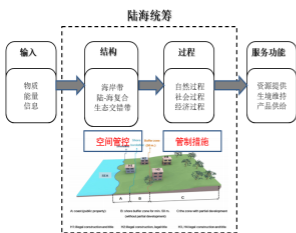
Issue-Oriented Solution (IOS) for MSP and international applications



Please subscribe our official Wechat account

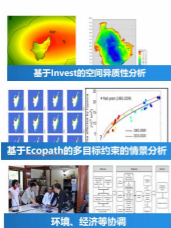
Background

Study on Issue-Oriented Solution for MSP



- The method of marine and coastal spatial planning is based on the concept model of land - sea integration, combining "input-structure-process-function" and "spatial control & management measures".
- It is a regional implementation of the International Guide to Marine Spatial Planning issued by UNESCO and is suitable for MSP case study in developing countries (East Asia Sea region).

Case Study



MSP for the Kah Lan Island of Thailand



Technical training & Experience sharing

International Promotion



Global Initiative for MSP



Assessment of MSP in East Asian countries



MoU on MSP Cooperation with Panama and Papua New Guinea

Summary: In view of the problems such as high intensity of marine exploitation and utilization, pressure of ecological conservation and lack of basic data, the development of IOS-MSP method has conducted practical study and application, set an example for cooperation and exchange in the field of MSP between China and countries along the Maritime Silk Road, promoted the deeply participation in global ocean governance.

E-mail: Zhang Z.W. (zzw@fio.org.cn)